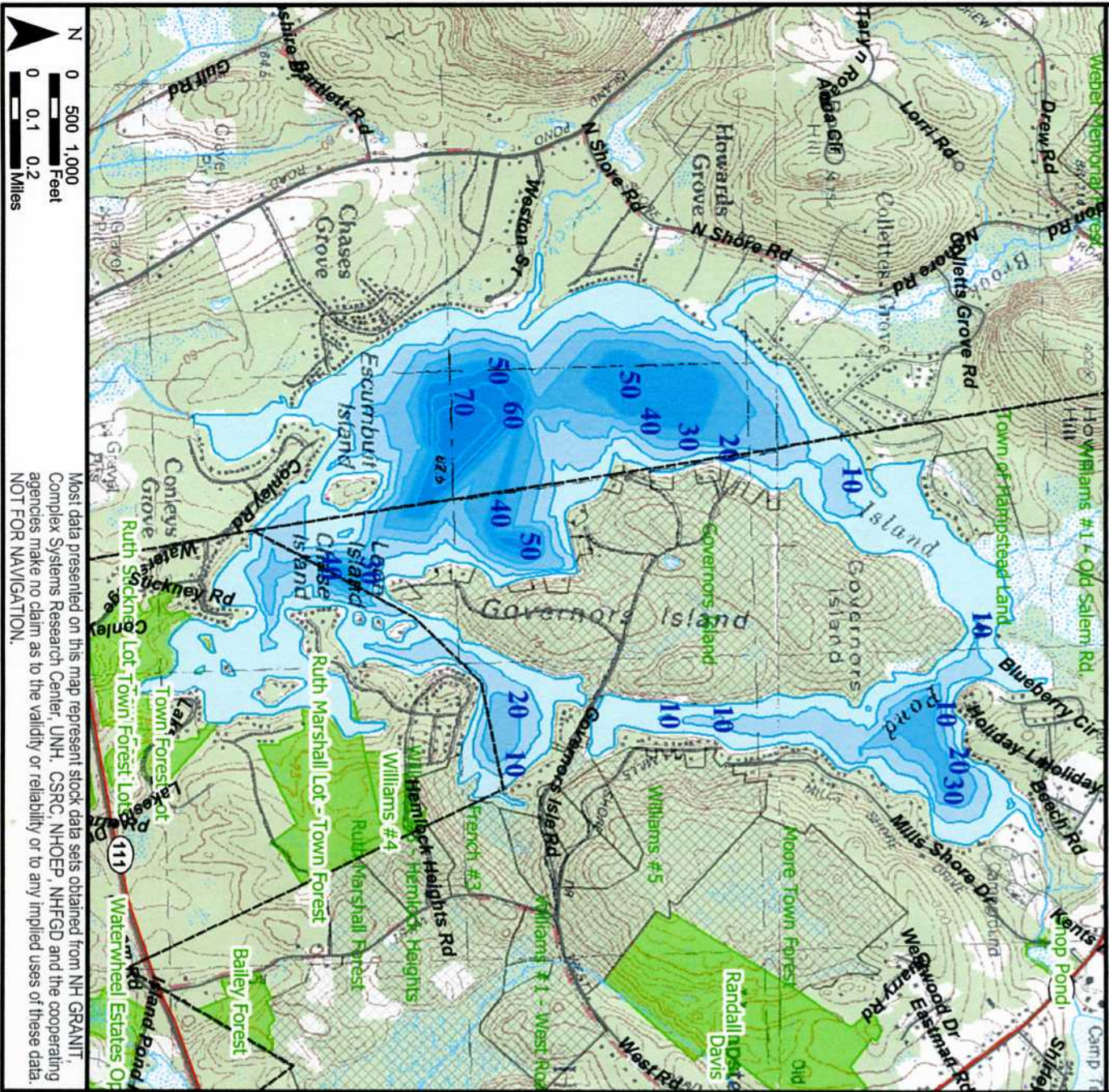



For regulation information, please refer to the NHFGD Freshwater Fishing Digest.

Contact: NHFGD Inland Fisheries (Headquarters), Concord  
 E-mail: fish@wildlife.state.nh.us Phone: 603-271-2501



Most data presented on this map represent stock data sets obtained from NH GRANT, Complex Systems Research Center, UNH, CSRC, NHOEP, NHFGD and the cooperating agencies make no claim as to the validity or reliability or to any implied uses of these data. NOT FOR NAVIGATION.



# ISLAND POND

## Derry, Atkinson, Hampstead

<b>FISHERY:</b> Cold/Warm	<b>ACRES:</b> 532
<b>TROPHIC LEVEL:</b> EUTRO	
<b>AVG DEPTH:</b> 34	<b>MAX DEPTH:</b> 70
<b>SPECIES:</b> EB,T,RT,BT,SMB,LMB, ECP,BBH,WP,BC,BG	

**ADDITIONAL INFO:**

**ACCESS:** town ramp, limited access residents only, SW end

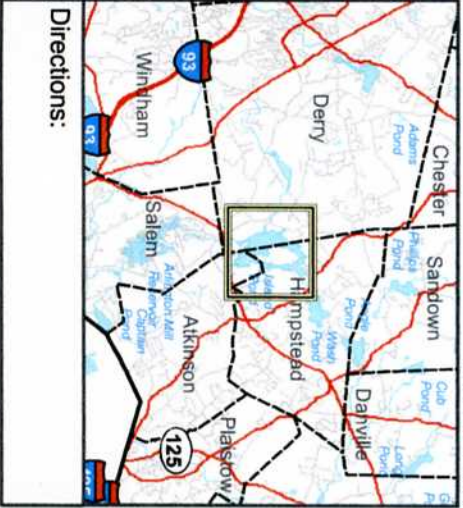
Contact NH Dept of Safety, Marine Patrol Bureau for information regarding waterbody restrictions (603) 293-0091

**Water Access site (State, Federal, or Road-to-Public-Water)**

- Bathymetric contour
- Bathymetry (depth in feet)
  - Less than 10
  - 10 to 20
  - 20 to 30
  - 30 to 40
  - 40 to 50
  - Greater than 50

Bathymetry data provided by the NH Department of Environmental Services, Watershed Mgt Bureau

- Town boundary
- Primary Route
- Road or Street
- Trail or other
- Stream or Shoreline
- Surface Water
- Wetland
- Conservation Land
- Restricted Access Conservation
- Cleared Forest
- Contour
- Building
- Source: USGS



**Directions:**